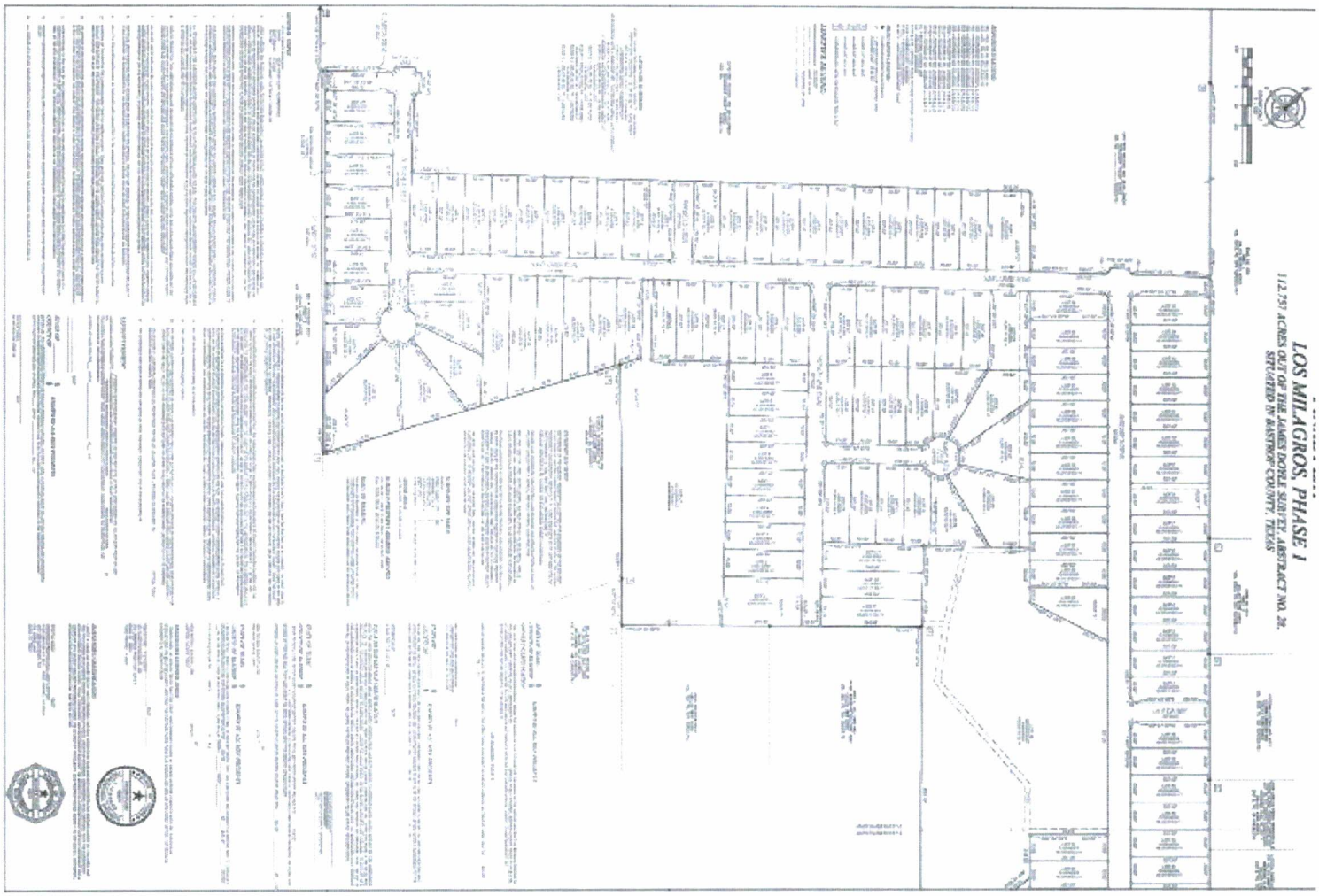
LOS MILAGROS, PHASE I
112.757 ACRES OUT OF THE JAMES DOYLE SURVEY, ABSTRACT NO. 28,
SITUATED IN BASTROP COUNTY, TEXAS


FINAL PLAT
LOS MILAGROS, PHASE I
112.757 ACRES OUT OF THE JAMES DOYLE SURVEY, ABSTRACT NO. 28,
SITUATED IN BASTROP COUNTY, TEXAS
PROJECT SITE
VICINITY MAP

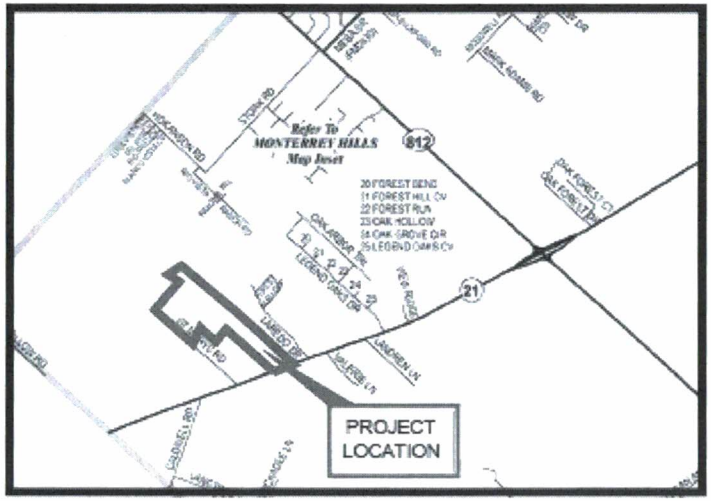
Refer To
MONTERREY HILLS
Map Inset
812
21
20 FOREST BEND
11 FOREST HILL CV
22 FOREST RUN
23 OAK HOLLOW
24 OAK GROVE DR
25 LEGEND OAKS CV
PROJECT
LOCATION